

# West Area Planning Committee Presentation

17/03086/FUL

1A Cranham Street  
Oxford  
OX2 6DD

[www.oxford.gov.uk](http://www.oxford.gov.uk)



# Site Location Plan



0 10 20 30 40 50m



View of site





View from 60 Walton Street  
basement kitchen towards 4  
Cranham Street





View from 60 Walton Street  
towards 4 Cranham Street

50


View towards site and rear 60  
Walton Street





51

Side entrance 4 Cranham  
Street/Site boundary wall





View from 4 Cranham  
Street, past Cinema  
towards application  
site



View from top terrace at 4 Cranham St, over site towards rear of Walton Street

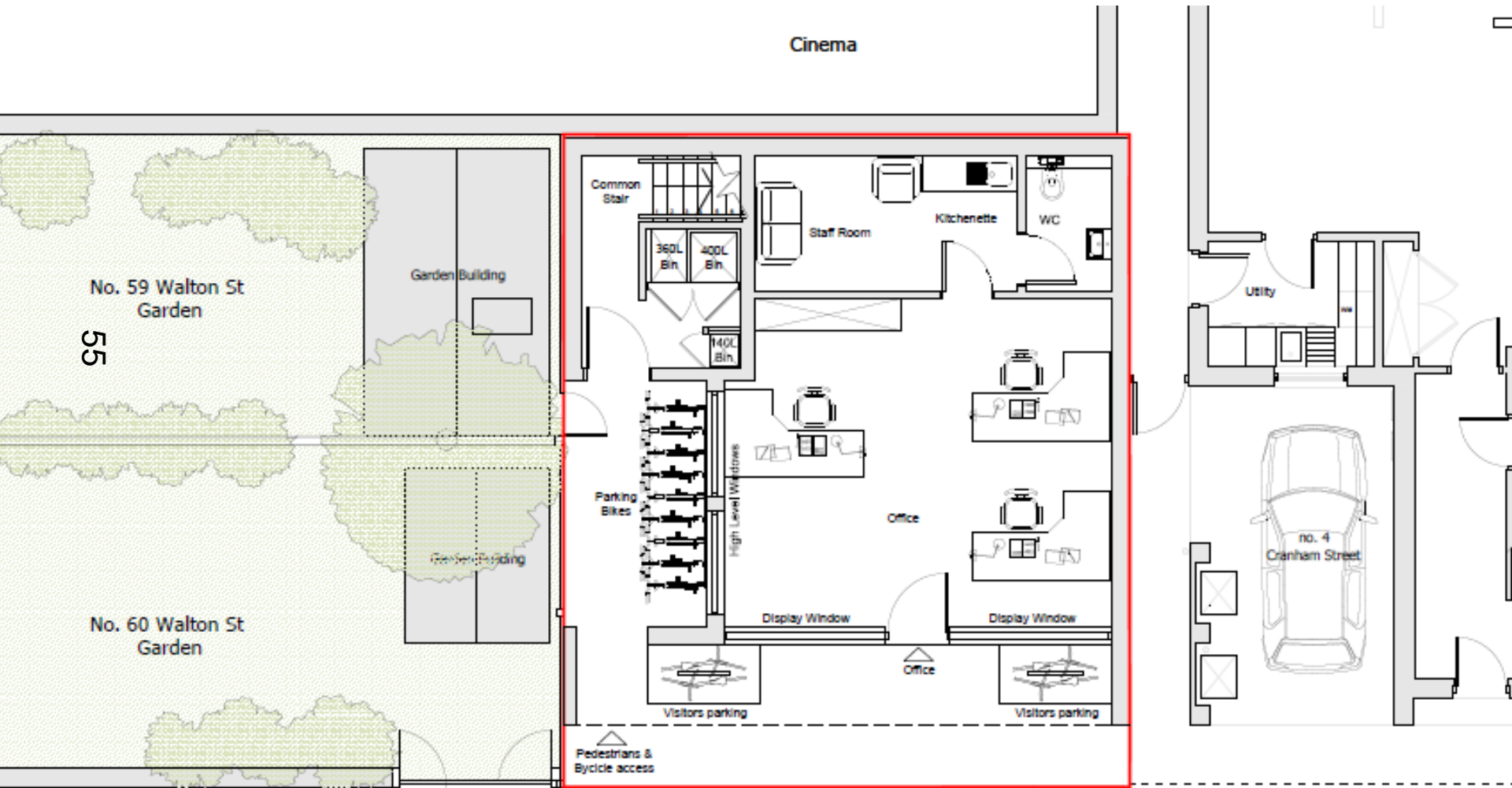




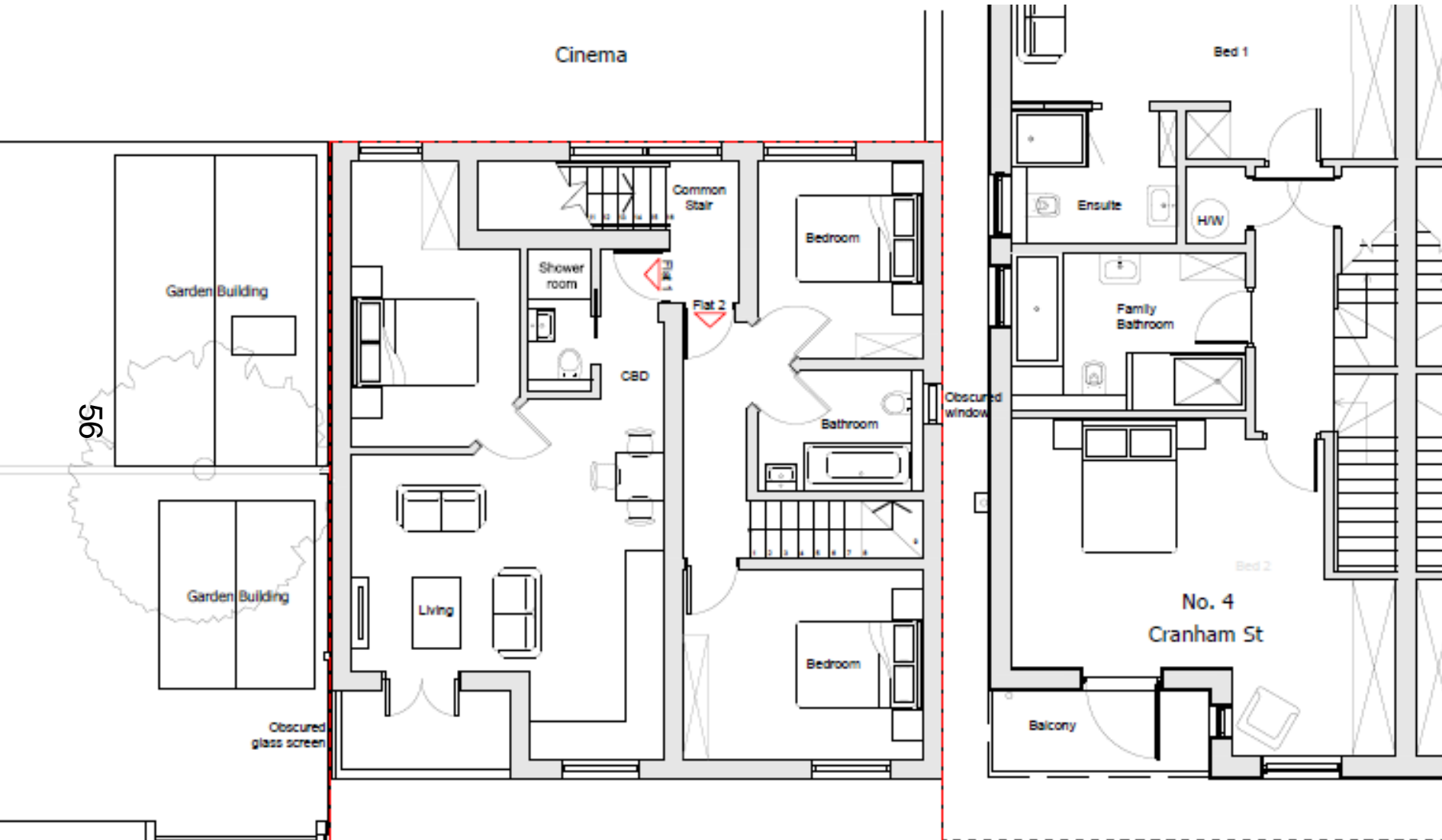
View from 4 Cranham  
St 1<sup>st</sup> floor balcony  
towards rear of 60  
Walton Street



# Proposed site plan/ ground floor

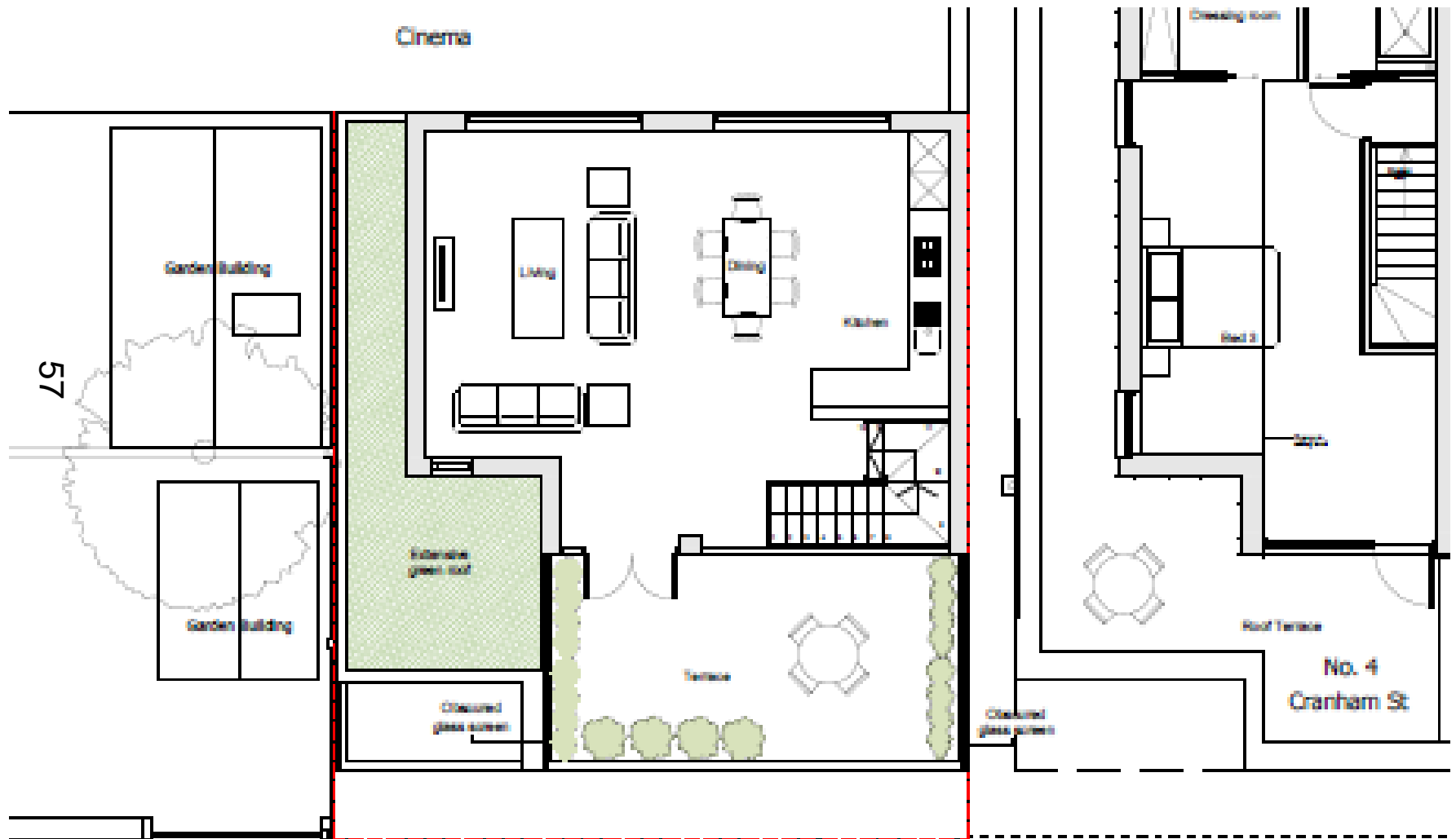


# Proposed first floor

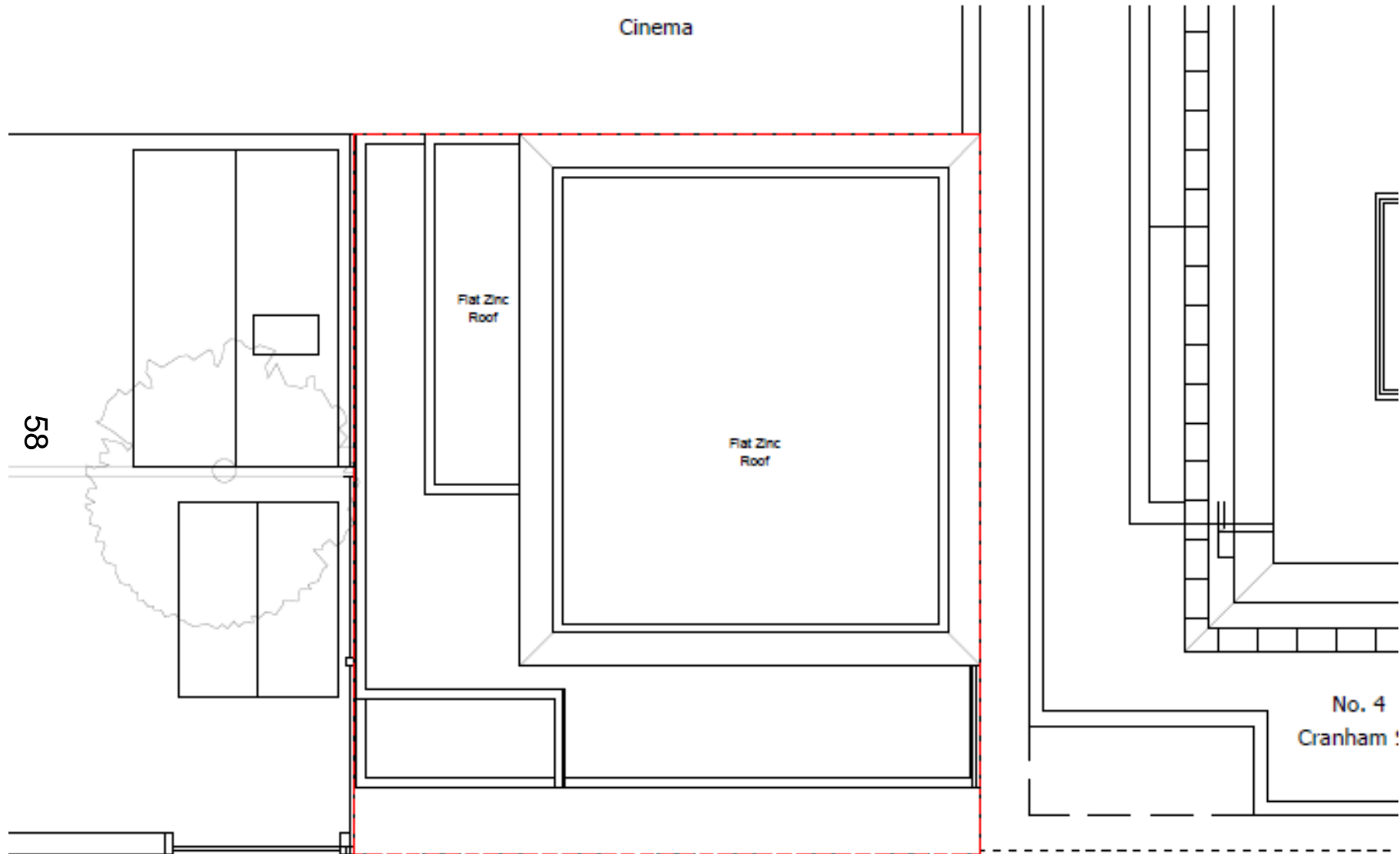




# Proposed second floor

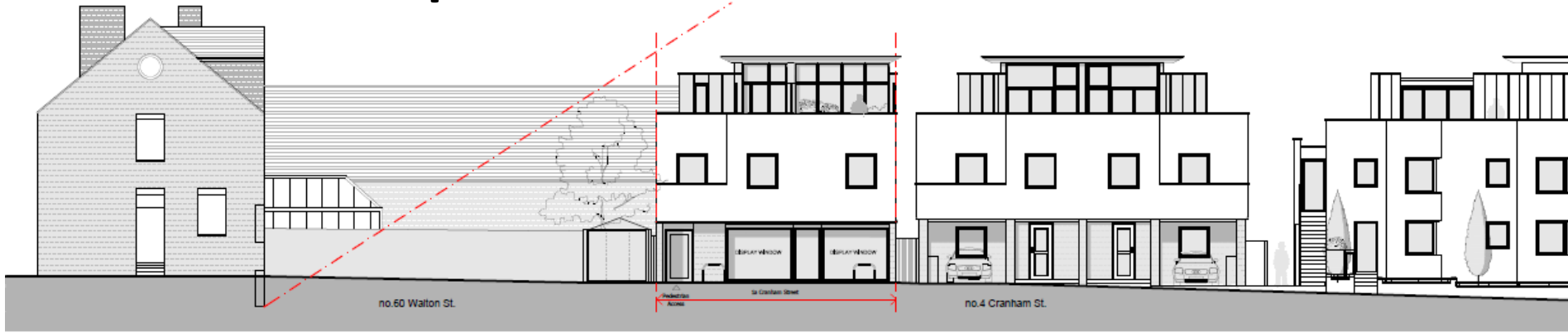


# Proposed roof plan





# Proposed North Elevation

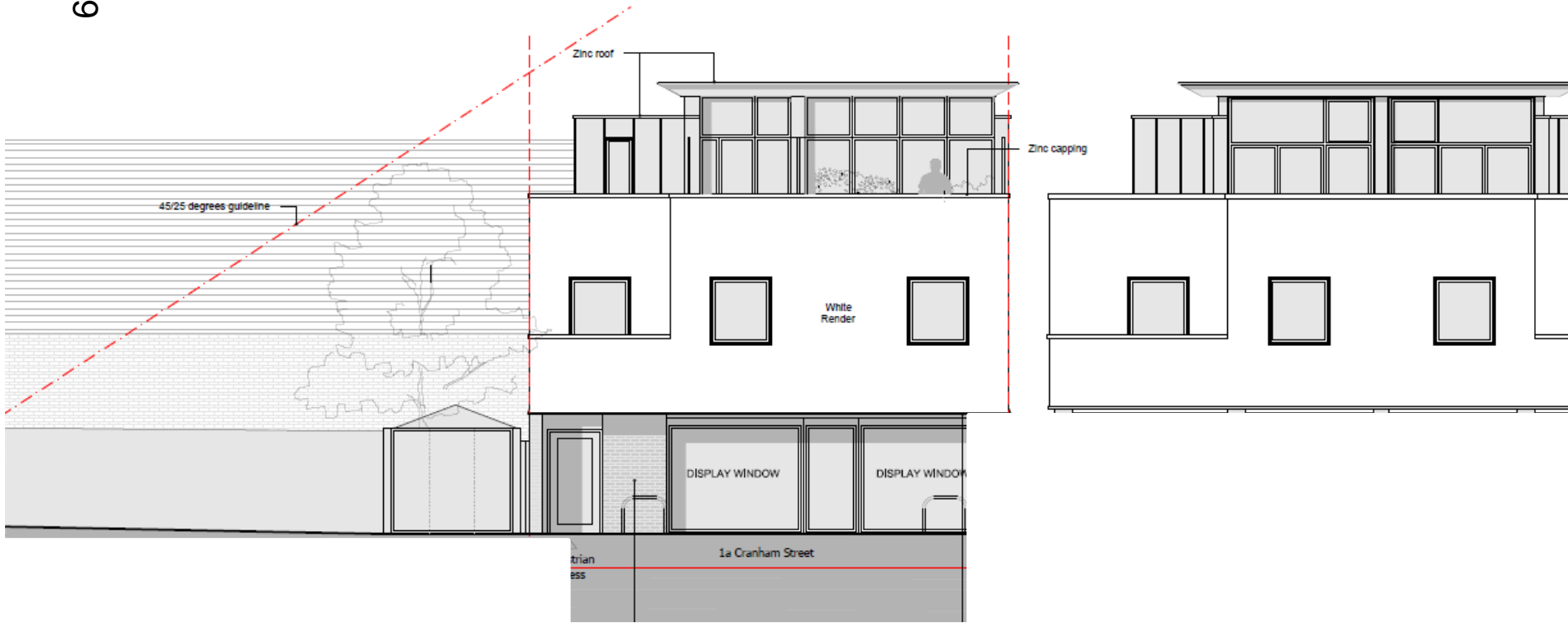


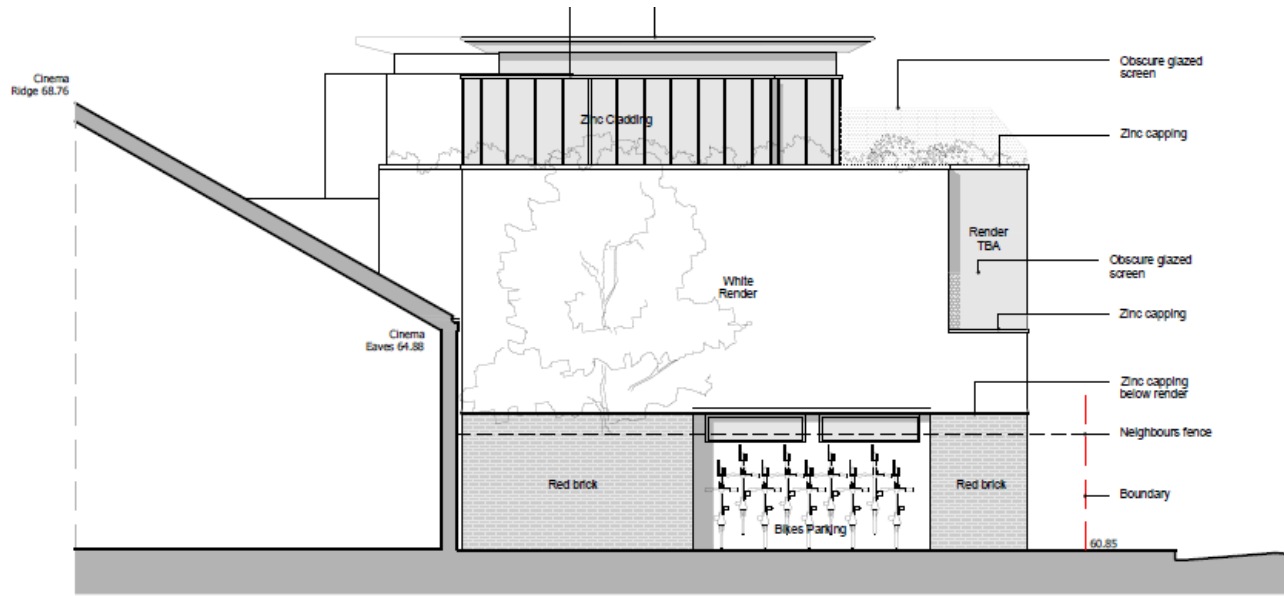
1

## Proposed Street Elevation

Scale 1:200

59

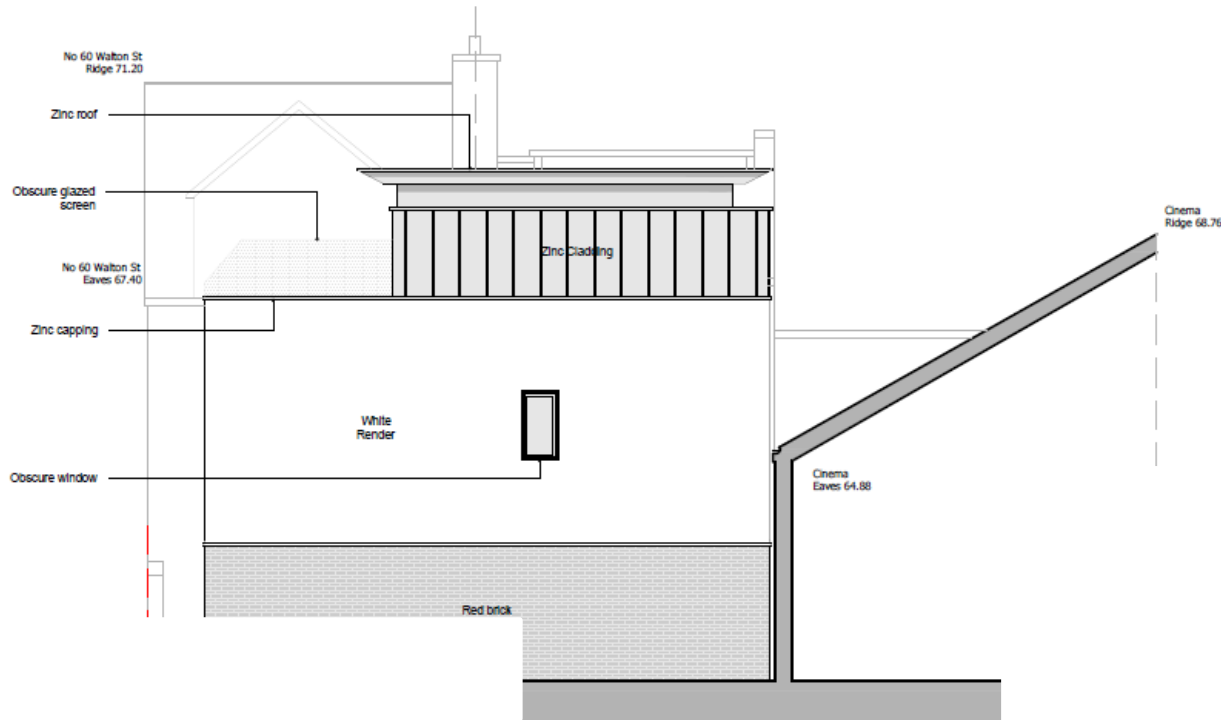




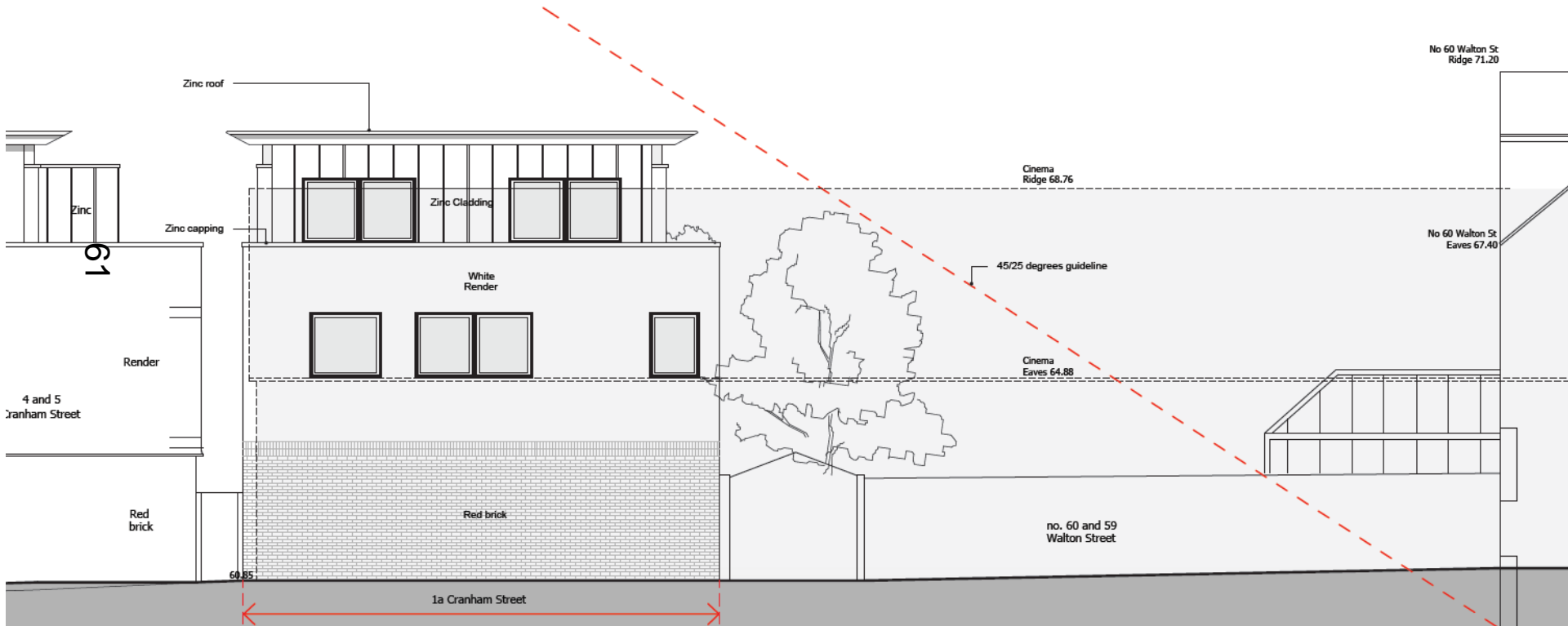
1 Proposed North-East Elevation  
Scale 1:100

# Proposed side Elevations

09



# Proposed south Elevations





This page is intentionally left blank